























KEY

-  Application site boundary
-  Study area
-  Wakefield Metropolitan District County boundary
-  Disused railways and tramlines
-  Former Newmarket Colliery - reclaimed spoil tip
-  Welbeck landfill - site boundary
-  Welbeck landfill - indicative area of landfill mound
-  Rudd Quarry clay works
-  Woodland
-  Allotment
-  Green belt
-  Special policy area - SPA2 City Fields
-  Leisure opportunity area
-  Mineral safeguarding area
-  Mineral reserve
-  Wildlife Habitat Network
-  Local Nature Reserve
-  Local Wildlife Site
-  Other wildlife area
-  Scheduled Monument
-  Listed building
-  Archaeological Site Class II

Landscape and Visual Impact Assessment

Proposed Stanley Ferry Sand and Gravel Quarry
Stanley Ferry, Wakefield

Reproduction in whole or part is prohibited without the prior permission of Ordnance Survey Crown Copyright 2017
Licence Agreement No. 10002532



Figure A3 Planning context